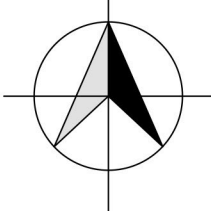
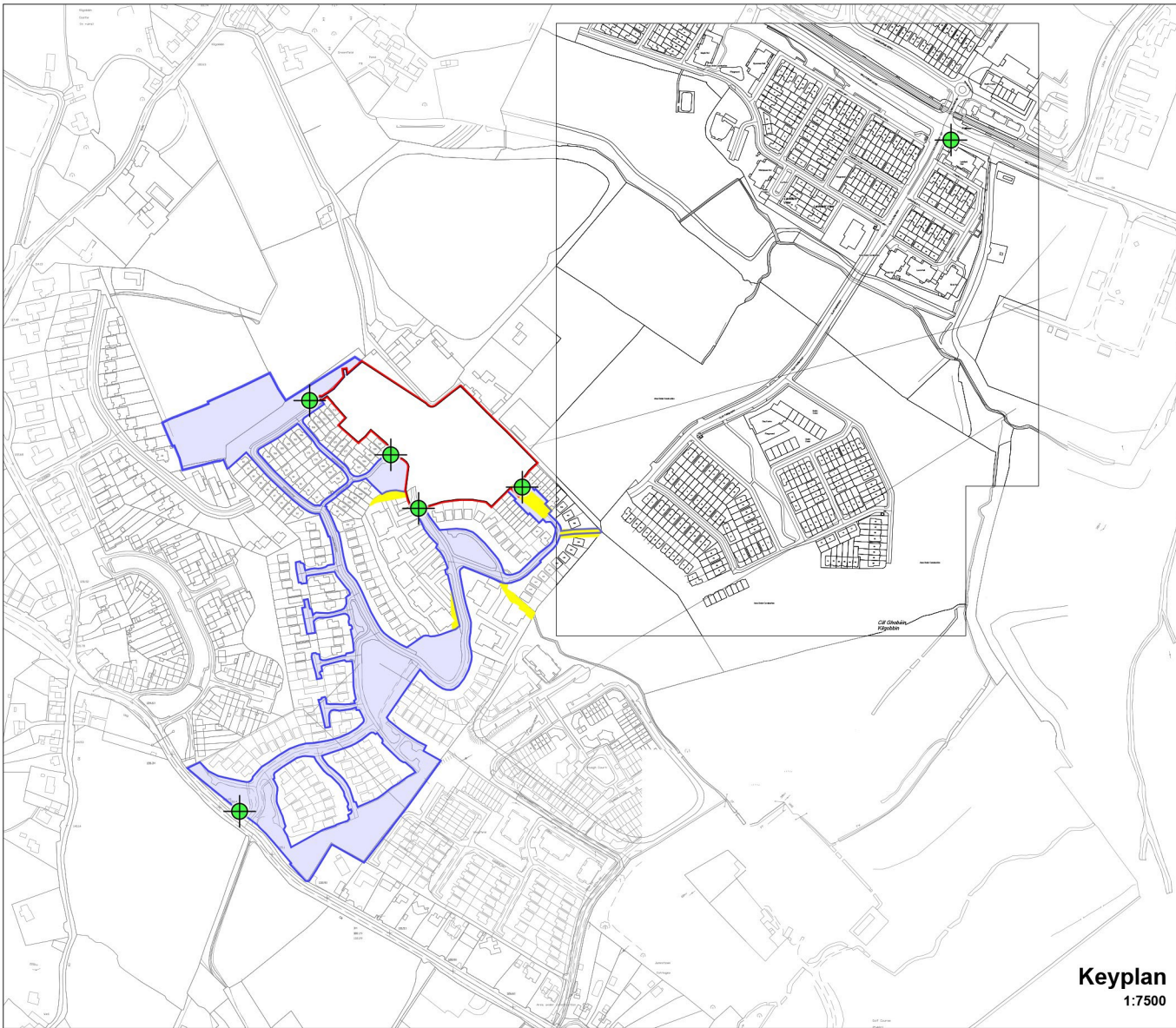


NORTH

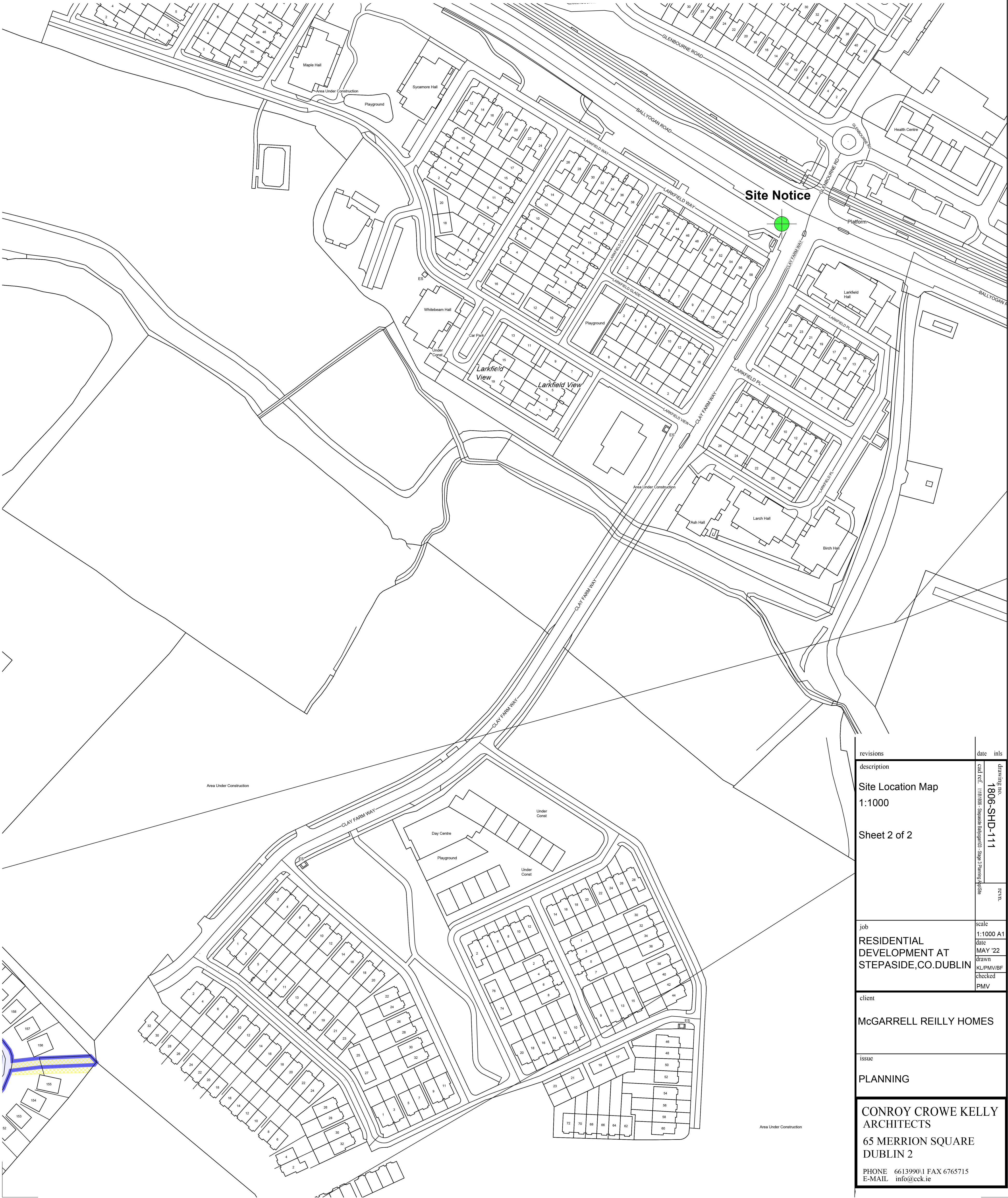


© Ordnance Survey Ireland and
Government of Ireland
Licence No. CYAL50248313
Sheet Nos.:
3456-A, 3456-C, 3455-D, 3455-B



- © This drawing is copyright.
1 Do not scale this drawing.
2 Errors and omissions to be immediately notified to Architect.
3 All dimensions to be checked on site.
4 To be read with relevant Engineers drawings.
5 All levels are in metres and relate to Mean Head OD.

- Boundary of lands subject to this application.
Boundary of lands adjoining, abutting or adjacent to site in control of applicant. (for clarity lands within blue line are also shaded blue)
Existing wayleaves shown in yellow.
Denotes site notice (6 no. total)



revisions	date	ins.
description	1806-SHD-111	revit.
Site Location Map		
1:1000		
Sheet 2 of 2		
job	scale	1:1000 A1
RESIDENTIAL	date	MAY '22
DEVELOPMENT AT	drawn	KL/PMV/BF
STEPSIDE, CO. DUBLIN	checked	PMV
client		
McGARRELL REILLY HOMES		
issue		
PLANNING		
CONROY CROWE KELLY ARCHITECTS		
65 MERRION SQUARE DUBLIN 2		
PHONE 6613990/1 FAX 6765715		
E-MAIL info@cck.ie		