








- LEGEND**
- TREE CONDITION CATEGORIES**
-  A TREES OF HIGH VALUE AND QUALITY
 -  B TREES OF MODERATE VALUE AND QUALITY
 -  C TREES OF LOW QUALITY AND VALUE
 -  U TREES TO BE REMOVED IN THE INTERESTS OF SOUND ARBORICULTURAL MANAGEMENT
 -  TREE CONSTRAINTS
 -  TREES OUTSIDE SITE
-  TREE SURVEY BOUNDARY

Drawing to be interpreted with reference to Tree Survey document

Tree constraints shown are calculated from guidelines contained within BS5837 (2012) and dimensions contained within Section 6 of the Tree Survey document. This outline should not be interpreted as the exact extent of root spread however it is considered the optimal area to be retained free of developmental impacts. Natural and/or man made barriers such as waterlogged soil, roads or buildings may restrict the spread of tree roots. Crown spreads may also prove to be a constraint particularly where crown reduction may not be possible. The constraints lines shown on this drawing are therefore a guide only. An on-site assessment should be undertaken in the event of any developments being planned within the areas shown for retained trees.



REVISIONS		
REV	DATE	DESCRIPTION
A	23.06.22	REVISED BOUNDARY

PROJECT: RESIDENTIAL DEVELOPMENT AT STEPASIDE CO. DUBLIN		JOB NO. TSTE002
DRAWING: TREE SURVEY & CONSTRAINTS	DATE: 21-06-22	SCALE: 1:500 @ A1
DRAWN BY: CIARAN KEATING		CK INITIALS
STATUS: PLANNING		
DRAWING NO: 101		

NOTES
 1. All trees to be retained unless otherwise specified.
 2. See Constraints Diagram for further details.
 © THIS DRAWING IS COPYRIGHT OF CMK HORTICULTURE & ARBORICULTURE LTD.

